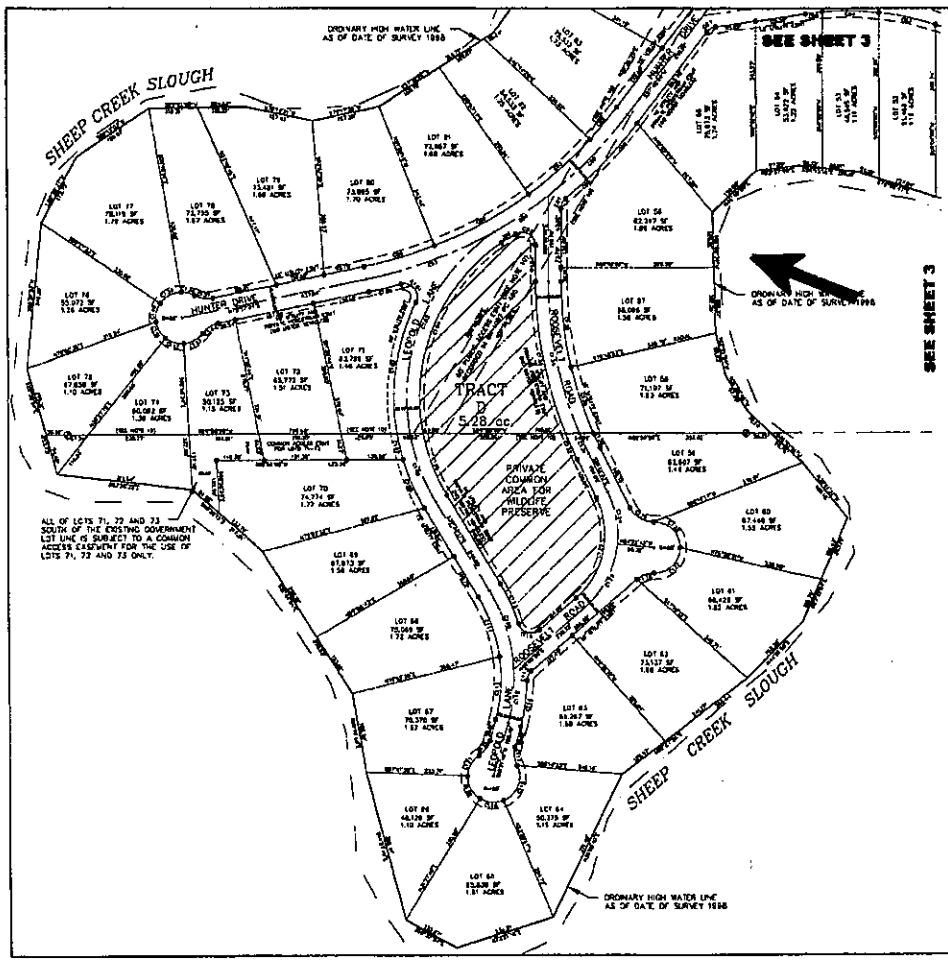

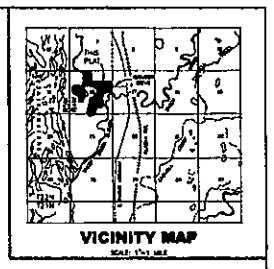

CURVE TABLE						
CURVE	DELTA	RADIUS	LENGTH	CHORD BEARING	CHORD	TANGENT
C1	11°06'00"	1,000.00'	193.79'	N87°06'00"E	193.48'	97.16'
C2	11°06'00"	1,000.00'	193.79'	N87°06'00"E	193.48'	97.16'
C3	11°06'00"	1,000.00'	193.79'	N87°06'00"E	193.48'	97.16'
C4	11°06'00"	1,000.00'	193.79'	N87°06'00"E	193.48'	97.16'
C5	11°06'00"	1,000.00'	193.79'	N87°06'00"E	193.48'	97.16'
C6	11°06'00"	1,000.00'	193.79'	N87°06'00"E	193.48'	97.16'
C7	11°06'00"	1,000.00'	193.79'	N87°06'00"E	193.48'	97.16'
C8	11°06'00"	1,000.00'	193.79'	N87°06'00"E	193.48'	97.16'
C9	11°06'00"	1,000.00'	193.79'	N87°06'00"E	193.48'	97.16'
C10	11°06'00"	1,000.00'	193.79'	N87°06'00"E	193.48'	97.16'
C11	11°06'00"	1,000.00'	193.79'	N87°06'00"E	193.48'	97.16'
C12	11°06'00"	1,000.00'	193.79'	N87°06'00"E	193.48'	97.16'
C13	11°06'00"	1,000.00'	193.79'	N87°06'00"E	193.48'	97.16'
C14	11°06'00"	1,000.00'	193.79'	N87°06'00"E	193.48'	97.16'
C15	11°06'00"	1,000.00'	193.79'	N87°06'00"E	193.48'	97.16'
C16	11°06'00"	1,000.00'	193.79'	N87°06'00"E	193.48'	97.16'
C17	11°06'00"	1,000.00'	193.79'	N87°06'00"E	193.48'	97.16'
C18	11°06'00"	1,000.00'	193.79'	N87°06'00"E	193.48'	97.16'
C19	11°06'00"	1,000.00'	193.79'	N87°06'00"E	193.48'	97.16'
C20	11°06'00"	1,000.00'	193.79'	N87°06'00"E	193.48'	97.16'
C21	11°06'00"	1,000.00'	193.79'	N87°06'00"E	193.48'	97.16'
C22	11°06'00"	1,000.00'	193.79'	N87°06'00"E	193.48'	97.16'
C23	11°06'00"	1,000.00'	193.79'	N87°06'00"E	193.48'	97.16'
C24	11°06'00"	1,000.00'	193.79'	N87°06'00"E	193.48'	97.16'
C25	11°06'00"	1,000.00'	193.79'	N87°06'00"E	193.48'	97.16'
C26	11°06'00"	1,000.00'	193.79'	N87°06'00"E	193.48'	97.16'
C27	11°06'00"	1,000.00'	193.79'	N87°06'00"E	193.48'	97.16'
C28	11°06'00"	1,000.00'	193.79'	N87°06'00"E	193.48'	97.16'
C29	11°06'00"	1,000.00'	193.79'	N87°06'00"E	193.48'	97.16'
C30	11°06'00"	1,000.00'	193.79'	N87°06'00"E	193.48'	97.16'
C31	11°06'00"	1,000.00'	193.79'	N87°06'00"E	193.48'	97.16'
C32	11°06'00"	1,000.00'	193.79'	N87°06'00"E	193.48'	97.16'
C33	11°06'00"	1,000.00'	193.79'	N87°06'00"E	193.48'	97.16'
C34	11°06'00"	1,000.00'	193.79'	N87°06'00"E	193.48'	97.16'
C35	11°06'00"	1,000.00'	193.79'	N87°06'00"E	193.48'	97.16'
C36	11°06'00"	1,000.00'	193.79'	N87°06'00"E	193.48'	97.16'
C37	11°06'00"	1,000.00'	193.79'	N87°06'00"E	193.48'	97.16'
C38	11°06'00"	1,000.00'	193.79'	N87°06'00"E	193.48'	97.16'
C39	11°06'00"	1,000.00'	193.79'	N87°06'00"E	193.48'	97.16'
C40	11°06'00"	1,000.00'	193.79'	N87°06'00"E	193.48'	97.16'
C41	11°06'00"	1,000.00'	193.79'	N87°06'00"E	193.48'	97.16'
C42	11°06'00"	1,000.00'	193.79'	N87°06'00"E	193.48'	97.16'
C43	11°06'00"	1,000.00'	193.79'	N87°06'00"E	193.48'	97.16'
C44	11°06'00"	1,000.00'	193.79'	N87°06'00"E	193.48'	97.16'
C45	11°06'00"	1,000.00'	193.79'	N87°06'00"E	193.48'	97.16'
C46	11°06'00"	1,000.00'	193.79'	N87°06'00"E	193.48'	97.16'
C47	11°06'00"	1,000.00'	193.79'	N87°06'00"E	193.48'	97.16'
C48	11°06'00"	1,000.00'	193.79'	N87°06'00"E	193.48'	97.16'
C49	11°06'00"	1,000.00'	193.79'	N87°06'00"E	193.48'	97.16'
C50	11°06'00"	1,000.00'	193.79'	N87°06'00"E	193.48'	97.16'
C51	11°06'00"	1,000.00'	193.79'	N87°06'00"E	193.48'	97.16'
C52	11°06'00"	1,000.00'	193.79'	N87°06'00"E	193.48'	97.16'
C53	11°06'00"	1,000.00'	193.79'	N87°06'00"E	193.48'	97.16'
C54	11°06'00"	1,000.00'	193.79'	N87°06'00"E	193.48'	97.16'
C55	11°06'00"	1,000.00'	193.79'	N87°06'00"E	193.48'	97.16'
C56	11°06'00"	1,000.00'	193.79'	N87°06'00"E	193.48'	97.16'
C57	11°06'00"	1,000.00'	193.79'	N87°06'00"E	193.48'	97.16'
C58	11°06'00"	1,000.00'	193.79'	N87°06'00"E	193.48'	97.16'
C59	11°06'00"	1,000.00'	193.79'	N87°06'00"E	193.48'	97.16'
C60	11°06'00"	1,000.00'	193.79'	N87°06'00"E	193.48'	97.16'
C61	11°06'00"	1,000.00'	193.79'	N87°06'00"E	193.48'	97.16'
C62	11°06'00"	1,000.00'	193.79'	N87°06'00"E	193.48'	97.16'
C63	11°06'00"	1,000.00'	193.79'	N87°06'00"E	193.48'	97.16'
C64	11°06'00"	1,000.00'	193.79'	N87°06'00"E	193.48'	97.16'
C65	11°06'00"	1,000.00'	193.79'	N87°06'00"E	193.48'	97.16'
C66	11°06'00"	1,000.00'	193.79'	N87°06'00"E	193.48'	97.16'
C67	11°06'00"	1,000.00'	193.79'	N87°06'00"E	193.48'	97.16'
C68	11°06'00"	1,000.00'	193.79'	N87°06'00"E	193.48'	97.16'
C69	11°06'00"	1,000.00'	193.79'	N87°06'00"E	193.48'	97.16'
C70	11°06'00"	1,000.00'	193.79'	N87°06'00"E	193.48'	97.16'
C71	11°06'00"	1,000.00'	193.79'	N87°06'00"E	193.48'	97.16'
C72	11°06'00"	1,000.00'	193.79'	N87°06'00"E	193.48'	97.16'
C73	11°06'00"	1,000.00'	193.79'	N87°06'00"E	193.48'	97.16'
C74	11°06'00"	1,000.00'	193.79'	N87°06'00"E	193.48'	97.16'
C75	11°06'00"	1,000.00'	193.79'	N87°06'00"E	193.48'	97.16'
C76	11°06'00"	1,000.00'	193.79'	N87°06'00"E	193.48'	97.16'
C77	11°06'00"	1,000.00'	193.79'	N87°06'00"E	193.48'	97.16'
C78	11°06'00"	1,000.00'	193.79'	N87°06'00"E	193.48'	97.16'
C79	11°06'00"	1,000.00'	193.79'	N87°06'00"E	193.48'	97.16'
C80	11°06'00"	1,000.00'	193.79'	N87°06'00"E	193.48'	97.16'
C81	11°06'00"	1,000.00'	193.79'	N87°06'00"E	193.48'	97.16'
C82	11°06'00"	1,000.00'	193.79'	N87°06'00"E	193.48'	97.16'
C83	11°06'00"	1,000.00'	193.79'	N87°06'00"E	193.48'	97.16'
C84	11°06'00"	1,000.00'	193.79'	N87°06'00"E	193.48'	97.16'
C85	11°06'00"	1,000.00'	193.79'	N87°06'00"E	193.48'	97.16'
C86	11°06'00"	1,000.00'	193.79'	N87°06'00"E	193.48'	97.16'
C87	11°06'00"	1,000.00'	193.79'	N87°06'00"E	193.48'	97.16'
C88	11°06'00"	1,000.00'	193.79'	N87°06'00"E	193.48'	97.16'
C89	11°06'00"	1,000.00'	193.79'	N87°06'00"E	193.48'	97.16'
C90	11°06'00"	1,000.00'	193.79'	N87°06'00"E	193.48'	97.16'
C91	11°06'00"	1,000.00'	193.79'	N87°06'00"E	193.48'	97.16'
C92	11°06'00"	1,000.00'	193.79'	N87°06'00"E	193.48'	97.16'
C93	11°06'00"	1,000.00'	193.79'	N87°06'00"E	193.48'	97.16'
C94	11°06'00"	1,000.00'	193.79'	N87°06'00"E	193.48'	97.16'
C95	11°06'00"	1,000.00'	193.79'	N87°06'00"E	193.48'	97.16'
C96	11°06'00"	1,000.00'	193.79'	N87°06'00"E	193.48'	97.16'
C97	11°06'00"	1,000.00'	193.79'	N87°06'00"E	193.48'	97.16'
C98	11°06'00"	1,000.00'	193.79'	N87°06'00"E	193.48'	97.16'
C99	11°06'00"	1,000.00'	193.79'	N87°06'00"E	193.48'	97.16'
C100	11°06'00"	1,000.00'	193.79'	N87°06'00"E	193.48'	97.16'
C101	11°06'00"	1,000.00'	193.79'	N87°06'00"E	193.48'	97.16'
C102	11°06'00"	1,000.00'	193.79'	N87°06'00"E	193.48'	97.16'
C103	11°06'00"	1,000.00'	193.79'	N87°06'00"E	193.48'	97.16'
C104	11°06'00"	1,000.00'	193.79'	N87°06'00"E	193.48'	97.16'
C105	11°06'00"	1,000.00'	193.79'	N87°06'00"E	193.48'	97.16'
C106	11°06'00"	1,000.00'	193.79'	N87°06'00"E	193.48'	97.16'
C107	11°06'00"	1,000.00'	193.79'	N87°06'00"E	193.48'	97.16'
C108	11°06'00"	1,000.00'	193.79'	N87°06'00"E	193.48'	97.16'
C109	11°06'00"	1,000.00'	193.79'	N87°06'00"E	193.48'	97.16'
C110	11°06'00"	1,000.00'	193.79'	N87°06'00"E	193.48'	97.16'
C111	11°06'00"	1,000.00'	193.79'	N87°06'00"E	193.48'	97.16'
C112	11°06'00"	1,000.00'	193.79'	N87°06'00"E	193.48'	97.16'
C113	11°06'00"	1,000.00'	193.79'	N87°06'00"E	193.48'	97.16'
C114	11°06'00"	1,000.00'	193.79'	N87°06'00"E	193.48'	97.16'
C115	11°06'00"	1,000.00'	193.79'	N87°06'00"E	193.48'	97.16'
C116	11°06'00"	1,000.00'	193.79'	N87°06'00"E	193.48'	97.16'
C117	11°06'00"	1,000.00'	193.79'	N87°06'00"E	193.48'	97.16'
C118	11°06'00"	1,000.00'	193.79'	N87°06'00"E	193.48'	97.16'
C119	11°06'00"	1,000.00'	193.79'	N87°06'00"E	193.48'	97.16'
C120	11°06'00"	1,000.00'	193.79'	N87°06'00"E	193.48'	97.16'
C121	11°06'00"	1,000.00'	193.79'	N87°06'00"E	193.48'	97.16'
C122	11°06'00"	1,000.00'	193.79'	N87°06'00"E	193.48'	97.16'
C123	11°06'00"	1,000.00'	193.79'	N87°06'00"E	193.48'	97.16'
C124	11°06'00"	1,000.00'	193.79'	N87°06'00"E	193.48'	97.16'
C125	11°06'00"	1,000.00'	193.79'	N87°06'00"E	193.48'	97.16'
C126	11°06'00"	1,000.00'	193.79'	N87°06'00"E	193.48'	97.16'
C127	11°06'00"	1,000.00'	193.79'	N87°06'00"E	193.48'	97.16'
C128	11°06'00"	1,000.00'	193.79'	N87°06'00"E	193.48'	97.16'
C129	11°06'00"	1,000.00'	193.79'	N87°06'00"E	193.48'	97.16'
C130	11°06'00"	1,000.00'	193.79'	N87°06'00"E	193.48'	97.16'
C131	11°06'00"	1,000.00'	193.79'	N87°06'00"E	193.48'	97.16'
C132	11°06'00"	1,000.00'	193.79'	N87°06'00"E	193.48'	97.16'
C133	11°06'00"	1,000.00'	193.79'	N87°06'00"E	193.48'	97.16'
C134	11°06'00"	1,000.00'	193.79'	N87°06'00"E	193.48'	97.16'
C135	11°06'00"	1,000.00'	193.79'	N87°06'00"E	193.48'	97.16'
C136	11°06'00"	1,000.00'	193.79'	N87°06'00"E	193.48'	97.16'
C137	11°06'00"	1,000.00'	193.79'	N87°06'00"E	193.48'	97.16'
C138	11°06'00"	1,000.00'	193.79'	N87°06'00"E	193.48'	97.16'
C139	11°06'00"	1,000.00'	193.79'	N87°06'00"E	193.48'	97.16'
C140	11°06'00"	1,000.00'	193.79'	N87°06'00"E	193.48'	97.16'
C141	11°06'00"	1,000.00'	193.79'	N87°06'00"E	193.48'	97.16'
C142	11°06'00"	1,000.00'	193.79'	N87°06'00"E	193.48'	97.16'
C143	11°06'00"	1,000.00'	193.79'	N87°06'00"E	193.48'	97.16'
C144	11°06'00"	1,000.00'	193.79'	N87°06'00"E	193.48'	97.16'
C145	11°06'00"	1,000.00'	193.79'	N87°06'00"E	193.48'	97.16'
C146	11°06'00"	1,000.00'	193.79'	N87°06'00"E	193.48'	97.16'
C147	11°06'00"	1,000.00'	193.79'	N87°06'00"E	193.48'	97.16'
C148	11°06'00"	1,000.00'	193.79'	N87°06'00"E	193.48'	97.16'
C149	11°06'00"	1,000.00'	193.79'	N87°06'00"E	193.48'	97.16'
C150	11°06'00"	1,000.00'	193.79'	N87°06'00"E	193.48'	97.16'

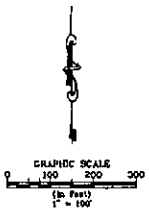

A CONDOMINIUM PLAT OF:

THE PRESERVE AT SHEEP CREEK CONDOMINIUM

LOTS 1-86 AND TRACTS A-C
LOCATED WITHIN GOVERNMENT LOT 1,2,3,5 AND 6
AND THE SE1/4 NE1/4, SEC 18, T18N, R4W, S.M., AK
U.S. PATENT NO. 02-84-0199
PALMER RECORDING DISTRICT
Containing 2363 acres more or less

DENALI NORTH
847 W. EVERGREEN, PALMER, ALASKA 99645
PHONE (907) 745-3110

DRAWN AS	SCALE 1"= 100'	DATE 01/05/2007	SHEET 6 of 8
DRAWN BY	P.O. BRYANT		

Palmer 2007-110