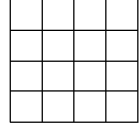
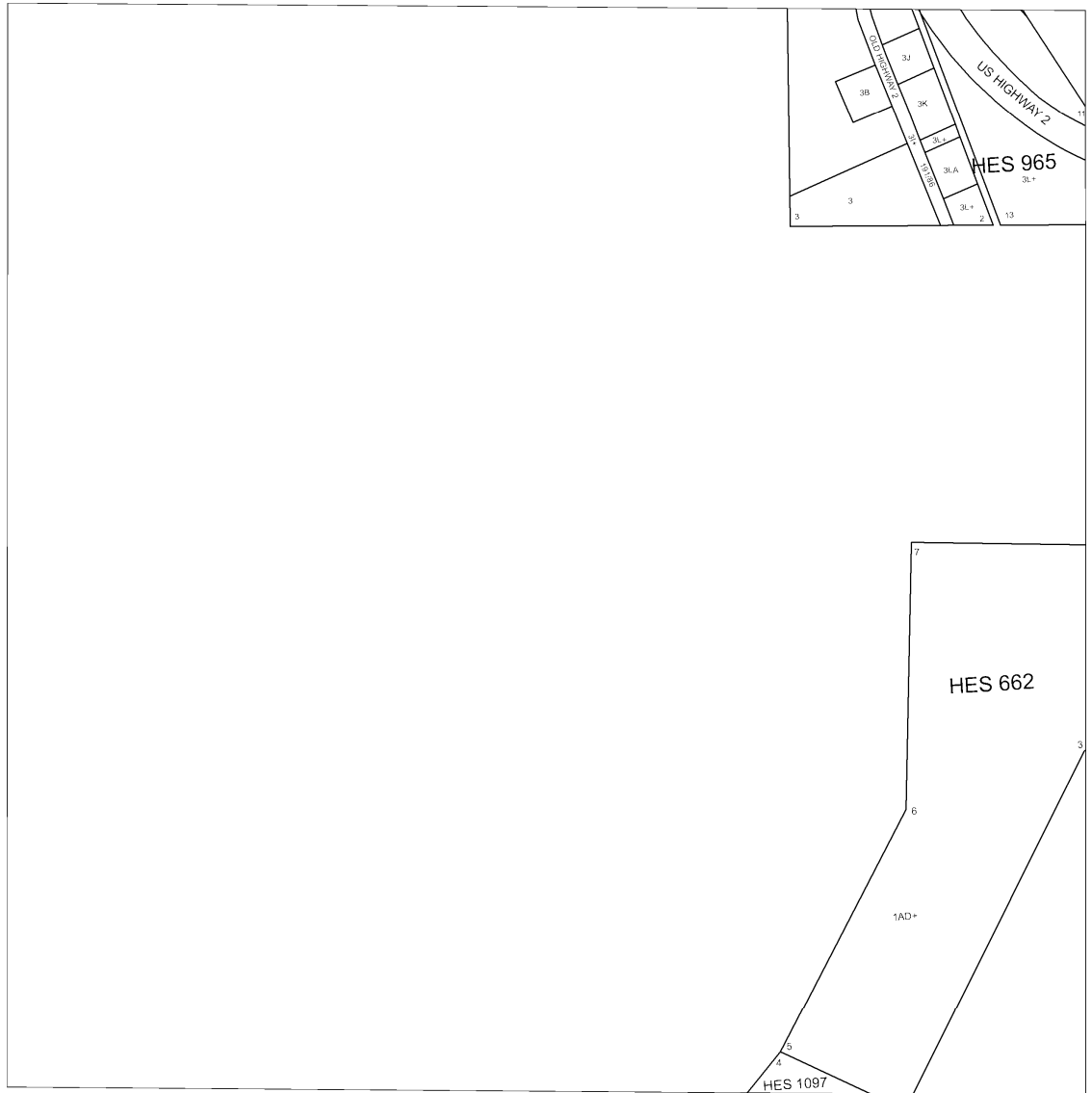


18 30 16

SCALE 1" = 400'



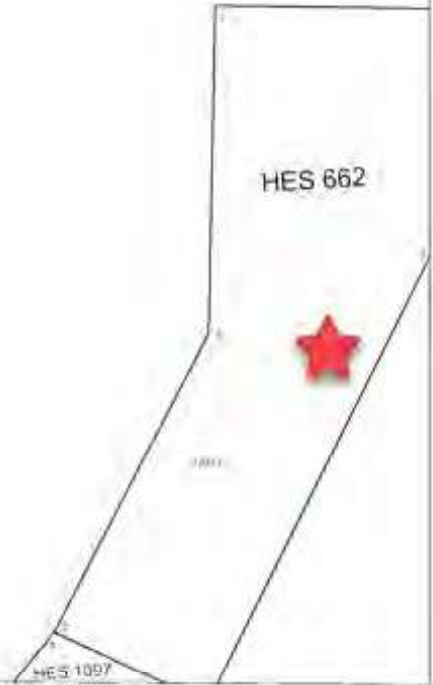
THIS MAP IS PREPARED ONLY FOR THE ADMINISTRATIVE USE OF FLATHEAD COUNTY AND IS NOT NECESSARILY AN ACCURATE REPRESENTATION OF THE LOCATION OR EXISTENCE OF TRACTS OF RECORD, THEIR BOUNDARIES OR EASEMENTS AND ROADWAYS.



SURVEYS OF RECORD
D.E. 449= 1AD
553613= 1AC, 1AAA
C.S.
2387= 1A
7970= RETRACE HES 662, 1D
7835= 1 IN HES 662, 1E
8553= 1, 1F
9091= 1 HES 662
11008= RETRACE BNDY BETWEEN FED. & OTHER LANDS

THIS MAP IS FURNISHED FOR INFORMATION PURPOSES ONLY TO ASSIST IN PROPERTY LOCATION WITH REFERENCE TO STREETS AND OTHER PARCELS. NO REPRESENTATION IS MADE AS TO ACCURACY, AND FLATHEAD PREMIER TITLE ASSUMES NO LIABILITY FOR ANY LOSS OCCURRING BY REASON OF RELIANCE THEREON.

18-30-16



1F-05975645 1A-019700 1E-09776355
 1-0854610 1D-0197360 1E-09776355

CERTIFICATE OF SURVEY

RETRACEMENT AND DEPENDENT RESURVEY OF H.E.S. NO. 662 IN UNSURVEYED SECTIONS 17, 18 AND 19, T. 30 N., R. 16 W., P.M.M. FLATHEAD COUNTY, MONTANA

17 30N16W	18 30N16W	19 30N16W
1/4	1/4	1/4
1/4	1/4	1/4
1/4	1/4	1/4

FOR: FLATHEAD NATIONAL FOREST

LEGAL DESCRIPTION: THE BOUNDARY BETWEEN NATIONAL FOREST LAND AND PRIVATELY OWNED LAND BEING USDA HOMESTEAD ENTRY SURVEY NO. 662, LOCATED IN UNSURVEYED SECTIONS 17, 18 AND 19, TOWNSHIP 30 NORTH, RANGE 16 WEST, PRINCIPAL MERIDIAN, FLATHEAD COUNTY, MONTANA, AND ACCORDING TO THIS CERTIFICATE OF SURVEY.

PURPOSE: RETRACEMENT

THIS SURVEY WAS PERFORMED TO RETRACE PHYSICAL BOUNDARY LINES BETWEEN FEDERALLY OWNED LAND AND LAND PREVIOUSLY PATENTED IN ACCORDANCE WITH FEDERAL STATUTES.

NOTES:

THIS CERTIFICATE OF SURVEY REPRESENTS A RETRACEMENT AND DEPENDENT RESURVEY OF THE USDA-HOMESTEAD ENTRY SURVEY NO. 662, LOCATED IN UNSURVEYED SECTIONS 17, 18 AND 19, TOWNSHIP 30 NORTH, RANGE 16 WEST, PRINCIPAL MERIDIAN, FLATHEAD COUNTY, MONTANA. REFERENCE SHOULD BE MADE TO THE OFFICIAL HOMESTEAD ENTRY SURVEY NOTES AND PLATS, TO THE DOCUMENTS LISTED IN THE HISTORY PORTION OF THIS CERTIFICATE, AND TO CERTIFIED CORNER RECORDS ON FILE WITH THE FLATHEAD COUNTY CLERK AND RECORDER.

THE BASIS OF BEARINGS IS THE H.E.S. RECORD BEARING FROM U.S.M. NO. 662 TO CORNER NO. 1 OF H.E.S. NO. 662, LOCATED IN UNSURVEYED SECTION 17, TOWNSHIP 30 NORTH, RANGE 16 WEST, BEING N139°17' E.

THE BOUNDARY OF NATIONAL FOREST LAND SHOWN ON THIS CERTIFICATE OF SURVEY IS MARKED WITH 5/8 INCH DIAMETER BY LINE MARKERS 15.5' FEET WITH RESPECT TO THE HISTORICAL TRUE BOUNDARY. LINE MARKERS ARE PLACED IN THE INTERIOR OF THE PROPERTY BOUNDARY AND ARE NOT INTENDED AS CONTROLLING CORNERS ON THE PROPERTY BOUNDARY LINE.

POSITIONS FOR CORNERS: FOUND AND SET BY THIS SURVEY ARE BASED UPON CLOSED FIELD TRAVERSES USING A ONE SECOND TOTAL STATION INSTRUMENT. ALL FIELD NOTES, COMPUTATIONS AND (R) PER HISTORY PORTION OF THIS CERTIFICATE OF SURVEY ARE FILED WITH: GEORGETOWN ENGINEERING, FLATHEAD NATIONAL FOREST, WALSHVILLE, MT.

FOUND ORIGINAL STONE FOR HOMESTEAD ENTRY SURVEY CORNER DR U.S.M. AS NOTED BY NUMBER, PERMITTED AS PER CERTIFIED CORNER RECORDATION

FOUND 1/2 INCH DIAMETER REBAR FOR CORNER NO. 1 OF H.E.S. NO. 662, SET BY LOUIS FONTANA, 27665.5' FROM POSITION MARKER PLACED WITH 1 1/2 INCH DIAMETER IRON PIPE, ALUMINUM CAP ON A 1/4 INCH DIAMETER BY 30 INCH LONG ALUMINUM ROD

FOUND CORNER NO. 2 SET 2 1/2 INCH DIAMETER BRASS CAP ON A 2 INCH DIAMETER IRON PIPE (FOR POSITION) ACCEPTED, RESET, BEARING THIS SURVEY

FOUND 3 1/2 INCH DIAMETER BRASS CAP ON A 2 INCH DIAMETER IRON PIPE, BY J.T. SHAW, 23665 PER R.4. ALONGSIDE THE NORTHEAST OR SOUTHEAST SIDE OF FOUND ORIGINAL STONES FOR H.E.S. CORNERS NO. 2 AND NO. 4, AS SHOWN, STONES ACCEPTED AS THE CORNERS, LEFT IN PLACE

FOUND MONUMENT, AS NOTED

NATIONAL FOREST BOUNDARY DETERMINED BY THIS SURVEY, MARKED AND POSTED TO NATIONAL FOREST STANDARDS

- ### LEGEND
- ◇ FOUND ORIGINAL STONE FOR HOMESTEAD ENTRY SURVEY CORNER DR U.S.M. AS NOTED BY NUMBER, PERMITTED AS PER CERTIFIED CORNER RECORDATION
 - ◆ FOUND 1/2 INCH DIAMETER REBAR FOR CORNER NO. 1 OF H.E.S. NO. 662, SET BY LOUIS FONTANA, 27665.5' FROM POSITION MARKER PLACED WITH 1 1/2 INCH DIAMETER IRON PIPE, ALUMINUM CAP ON A 1/4 INCH DIAMETER BY 30 INCH LONG ALUMINUM ROD
 - FOUND CORNER NO. 2 SET 2 1/2 INCH DIAMETER BRASS CAP ON A 2 INCH DIAMETER IRON PIPE (FOR POSITION) ACCEPTED, RESET, BEARING THIS SURVEY
 - FOUND 3 1/2 INCH DIAMETER BRASS CAP ON A 2 INCH DIAMETER IRON PIPE, BY J.T. SHAW, 23665 PER R.4. ALONGSIDE THE NORTHEAST OR SOUTHEAST SIDE OF FOUND ORIGINAL STONES FOR H.E.S. CORNERS NO. 2 AND NO. 4, AS SHOWN, STONES ACCEPTED AS THE CORNERS, LEFT IN PLACE
 - FOUND MONUMENT, AS NOTED

HISTORY

1916 (R1) ORIGINAL SURVEY OF HOMESTEAD ENTRY SURVEY NO. 662, BY FRED E. THIENE

1921 (R2) ORIGINAL SURVEY OF UNPATENTED HOMESTEAD ENTRY SURVEY NO. 1097, BY W. P. STEPHENSON

1970 (R3) BEED EXHIBIT NO. 449, RECORDS OF FLATHEAD COUNTY, BY J.T. SHAW, 23435

1973 (R4) EXHIBIT "A", DIVIDING SAND PIT, RECORDED IN BOOK 553, PAGE 619, RECORDS OF FLATHEAD COUNTY, BY J.T. SHAW, 23535


1976 (R5) CERTIFICATE OF SURVEY NO. 2187, RECORDS OF FLATHEAD COUNTY, BY C. W. DOYLE, 23665

1977 (R6) PRELIMINARY LAND USE MAP OF "TUNNEL CREEK UNDEVELOPMENT CORP.", BY C. NELSON AND P. ACKINNON (UNRECORDED)

1994 (R7) CERTIFICATE OF SURVEY NO. 7479, RECORDS OF FLATHEAD COUNTY, BY LOUIS FONTANA, 237665

1995-97(R8) CORRECTED CERTIFICATE OF SURVEY NO. 7865 AND CERTIFICATES OF SURVEY NOS. 8563 AND 8562, RECORDS OF FLATHEAD COUNTY, BY LOUIS FONTANA, 237665

CERTIFICATION: I HEREBY CERTIFY THAT THIS CERTIFICATE OF SURVEY IS A TRUE AND BEST REPRESENTATION OF A SURVEY EXECUTED UNDER MY DIRECT SUPERVISION AND COMPLETED IN 1973.



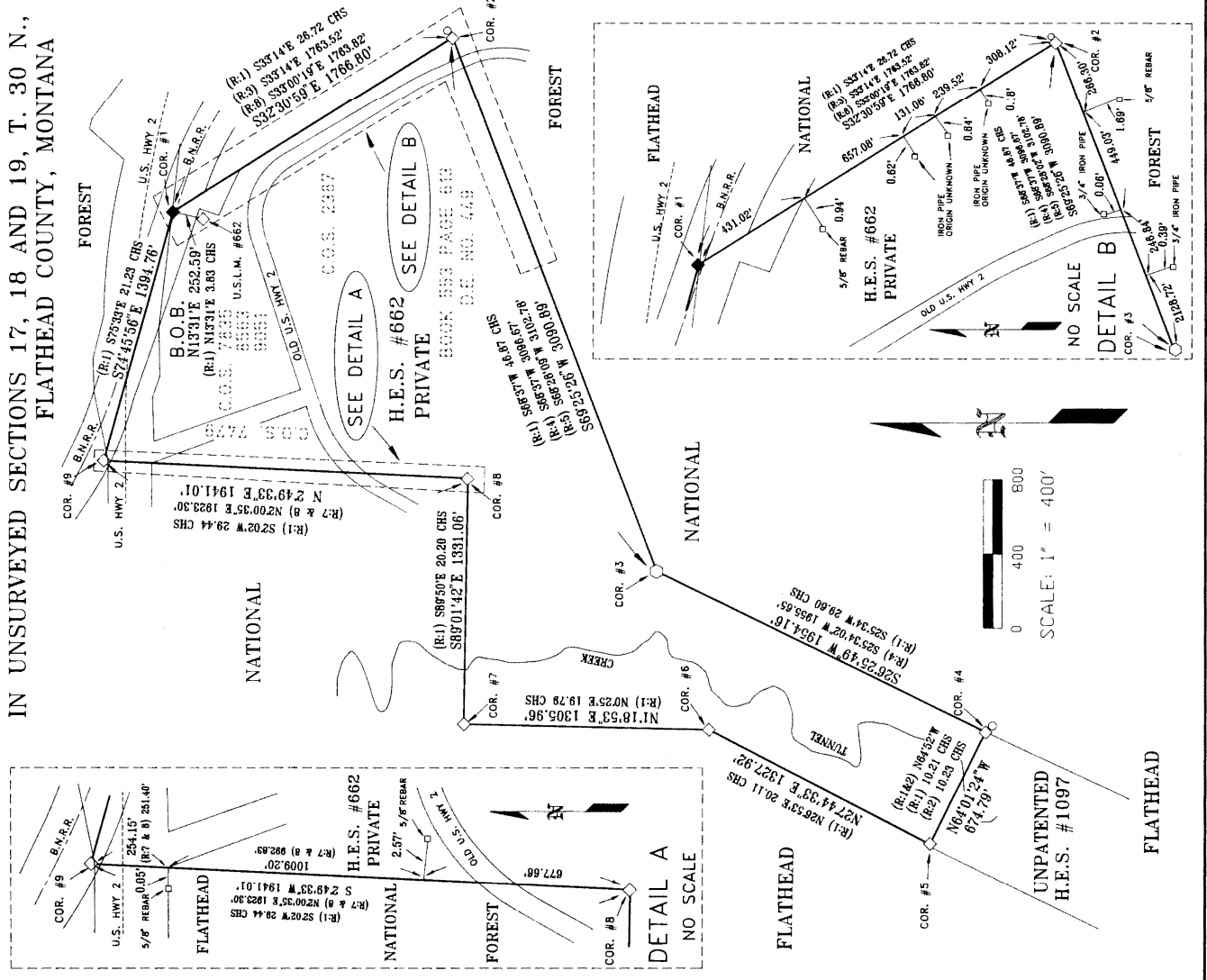
APPROVED: *Linda S. Smith*
 LINDA S. SMITH
 REGISTRATION NO. 6296 S
 DATE 2/10/14

APPROVED: *Ron Van Natta*
 RON VAN NATTA
 FOREST SUPERVISOR
 DATE 2/10/14

EXAMINING LAND SURVEYOR
 REGISTRATION NO. 53285
 DATE 2/10/14

COUNTY OF FLATHEAD
 STATE OF MONTANA

FILED ON THE 10 DAY OF FEB 19 10 P.M.
 COUNTY CLERK AND RECORDER
 BY *Susan W. Havel*
 INSTRUMENT RECORD NO. 9404113000
 CERTIFICATE OF SURVEY NO. 11009



11609

